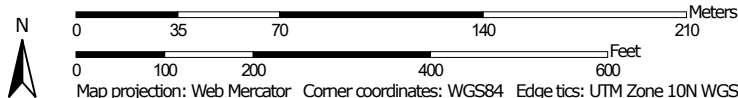


California Revised Storie Index (CA)—Yuba County, California



Map Scale: 1:2,600 if printed on A portrait (8.5" x 11") sheet.



Map projection: Web Mercator Corner coordinates: WGS84 Edge tics: UTM Zone 10N WGS84




Natural Resources
Conservation Service

Web Soil Survey
National Cooperative Soil Survey

7/21/2021
Page 1 of 4


MAP LEGEND

Area of Interest (AOI)









-  Area of Interest (AOI)

Soils





Soil Rating Polygons





-  Grade 1 - Excellent
-  Grade 2 - Good
-  Grade 3 - Fair
-  Grade 4 - Poor
-  Grade 5 - Very Poor
-  Grade 6 - Nonagricultural
-  Not rated
-  Not rated or not available

Soil Rating Lines


-  Grade 1 - Excellent
-  Grade 2 - Good
-  Grade 3 - Fair
-  Grade 4 - Poor
-  Grade 5 - Very Poor
-  Grade 6 - Nonagricultural
-  Not rated
-  Not rated or not available

Soil Rating Points






-  Grade 1 - Excellent
-  Grade 2 - Good
-  Grade 3 - Fair
-  Grade 4 - Poor

-  Grade 5 - Very Poor
-  Grade 6 - Nonagricultural
-  Not rated
-  Not rated or not available


Water Features

-  Streams and Canals

Transportation

-  Rails
-  Interstate Highways
-  US Routes
-  Major Roads
-  Local Roads

Background

-  Aerial Photography

MAP INFORMATION

The soil surveys that comprise your AOI were mapped at 1:24,000.

Warning: Soil Map may not be valid at this scale.

Enlargement of maps beyond the scale of mapping can cause misunderstanding of the detail of mapping and accuracy of soil line placement. The maps do not show the small areas of contrasting soils that could have been shown at a more detailed scale.

Please rely on the bar scale on each map sheet for map measurements.

Source of Map: Natural Resources Conservation Service
 Web Soil Survey URL:
 Coordinate System: Web Mercator (EPSG:3857)

Maps from the Web Soil Survey are based on the Web Mercator projection, which preserves direction and shape but distorts distance and area. A projection that preserves area, such as the Albers equal-area conic projection, should be used if more accurate calculations of distance or area are required.

This product is generated from the USDA-NRCS certified data as of the version date(s) listed below.

Soil Survey Area: Yuba County, California
 Survey Area Data: Version 14, Jun 4, 2020

Soil map units are labeled (as space allows) for map scales 1:50,000 or larger.

Date(s) aerial images were photographed: Data not available.

The orthophoto or other base map on which the soil lines were compiled and digitized probably differs from the background imagery displayed on these maps. As a result, some minor shifting of map unit boundaries may be evident.

California Revised Storie Index (CA)

Map unit symbol	Map unit name	Rating	Component name (percent)	Acres in AOI	Percent of AOI
137	Columbia fine sandy loam, 0 to 1 percent slopes	Grade 1 - Excellent	Columbia, fine sandy loam, drained (85%)	2.5	12.6%
203	Perkins loam, 0 to 2 percent slopes, MLRA 17	Grade 1 - Excellent	Perkins (85%)	10.2	50.5%
218	Shanghai silt loam, 0 to 1 percent slopes	Grade 1 - Excellent	Shanghai, silt loam, drained (85%)	7.4	36.9%
Totals for Area of Interest				20.2	100.0%

Description

The Revised Storie Index is a rating system based on soil properties that govern the potential for soil map unit components to be used for irrigated agriculture in California.

The Revised Storie Index assesses the productivity of a soil from the following four characteristics:

- Factor A: degree of soil profile development
- Factor B: texture of the surface layer
- Factor C: steepness of slope
- Factor X: drainage class, landform, erosion class, flooding and ponding frequency and duration, soil pH, soluble salt content as measured by electrical conductivity, and sodium adsorption ratio

Revised Storie Index numerical ratings have been combined into six classes as follows:

- Grade 1: Excellent (81 to 100)
- Grade 2: Good (61 to 80)
- Grade 3: Fair (41 to 60)
- Grade 4: Poor (21 to 40)
- Grade 5: Very poor (11 to 20)
- Grade 6: Nonagricultural (10 or less)

The components listed for each map unit in the accompanying Summary by Map Unit table in Web Soil Survey or the Aggregation Report in Soil Data Viewer are determined by the aggregation method chosen. An aggregated rating class is shown for each map unit. The components listed for each map unit are only those that have the same rating class as the one shown for the map unit. The percent composition of each component in a particular map unit is given to help the user better understand the extent to which the rating applies to the map unit.

Other components with different ratings may occur in each map unit. The ratings for all components, regardless the aggregated rating of the map unit, can be viewed by generating the equivalent report from the Soil Reports tab in Web Soil Survey or from the Soil Data Mart site. Onsite investigation may be needed to validate these interpretations and to confirm the identity of the soil on a given site.

Rating Options

Aggregation Method: Dominant Condition

Component Percent Cutoff: None Specified

Tie-break Rule: Lower